

Lee County Wind Speed Lines




Prepared by the GeoPlan Center, University of Florida
for the Florida Department of Community Affairs,
Codes and Standards Division, pursuant to s. 1606.6
of the Florida Building Code.

Lee County Wind Speed Line Description

Wind Line locations taken from the Lee County Wind Borne Debris Region & Basic Wind Speed Map, as depicted in appendix M of Lee County ORDINANCE NO. 02-07 which established the geographical boundaries of the wind speed zones and the wind borne debris region in Lee County. The wind speed lines and wind borne debris region coincides with Figure 1606 of the Florida Building Code.

Ordinance Adopted February 12, 2002
Effective February 18, 2002

Lee County Wind Speed Lines

-  Lee County Wind Speed Lines
-  Major Roads
-  County Boundary

130-139 MPH
(130 Design Wind Speed)

120-129 MPH
(130 Design Wind Speed)

110-119 MPH
(120 Design Wind Speed)

120

130

